














**2620 Fire Closure Exhibit A**  
**Closure Number 06-09-24-10**  
**Olympic National Forest**

- |   |   |
|---|---|
|  Area Closure                              |  USFS Admin Boundary           |
|  Site Closure                              |  Wilderness                    |
|  Road/Trail Closure                        |  National Forest Land          |
|  US Highway                                |  National Park Service         |
|  Road Suitable for High Clearance Vehicles |  State Land                    |
|  Road Suitable for Passenger Cars          |  Other Land, Including Private |
|  Trails                                    |   |